

**This electronic collection of documents is provided
for the convenience of the user
and is Not a Certified Document –**

**The documents contained herein were originally issued
and sealed by the individuals whose names and license
numbers appear on each page, on the dates appearing
with their signature on that page.**

**This file or an individual page
shall not be considered a certified document.**

PROJECT REFERENCE NO.	SHEET NO.
17BPJ4R211	X-1A
RW SHEET NO.	

Macon 550079 CROSS-SECTION INDEX

XS-INDEX	X-1A
EARTHWORK VOLUME SUMMARY.....	X-1B
-L-	X-1 THRU X-6
-DR-	X-7 THRU X-8

REVISIONS

8/17/99

3/1/2021
X:\C001\Division 14 - 2017\Macon 550079\Roadway\XSC\550079_Rdwy_xpl_Index.dgn
lceustmel.vpc

PROJ. REFERENCE NO.	SHEET NO.
17BP.14.R.211	X-1B

**STATE OF NORTH CAROLINA
DIVISION OF HIGHWAYS**

NOTE: EMBANKMENT COLUMN DOES NOT INCLUDES BACKFILL FOR UNDERCUT

CROSS-SECTION SUMMARY

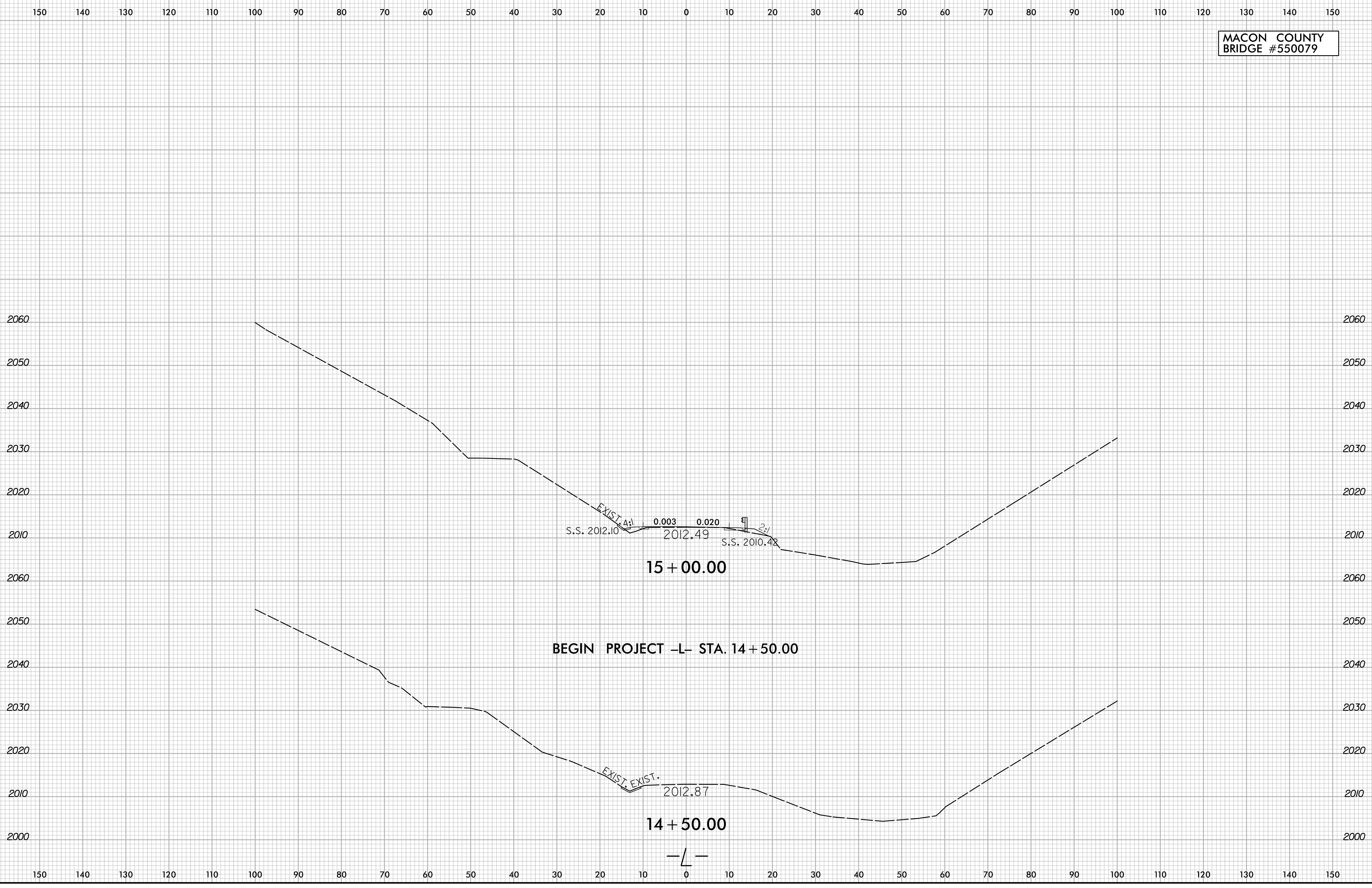
Station	Uncl. Exc. (cu. yd.)	Embt (cu. yd.)																		
L																				
14+50.00	0	0																		
15+00.00	2	6																		
15+20.00	1	5																		
15+40.00	1	6																		
15+60.00	1	18																		
15+80.00	0	18																		
15+84.99	0	2																		
L																				
16+41.01	0	0																		
16+50.00	3	3																		
17+00.00	95	16																		
17+50.00	164	12																		
18+00.00	108	9																		
18+50.00	39	9																		
18+80.00	5	3																		
19+30.00	0	0																		
Dr																				
10+30.00	0	0																		
10+40.00	0	0																		
10+60.00	0	38																		
10+81.86	0	81																		

Approximate quantities only. Unclassified excavation, borrow excavation, fine grading, clearing and grubbing, and removal of existing pavement will be paid for at the lump sum price for "Grading".

6/23/16

0 5 10	PROJ. REFERENCE NO.	SHEET NO.
	17BP.14.R.211	X-1

**MACON COUNTY
BRIDGE #550079**



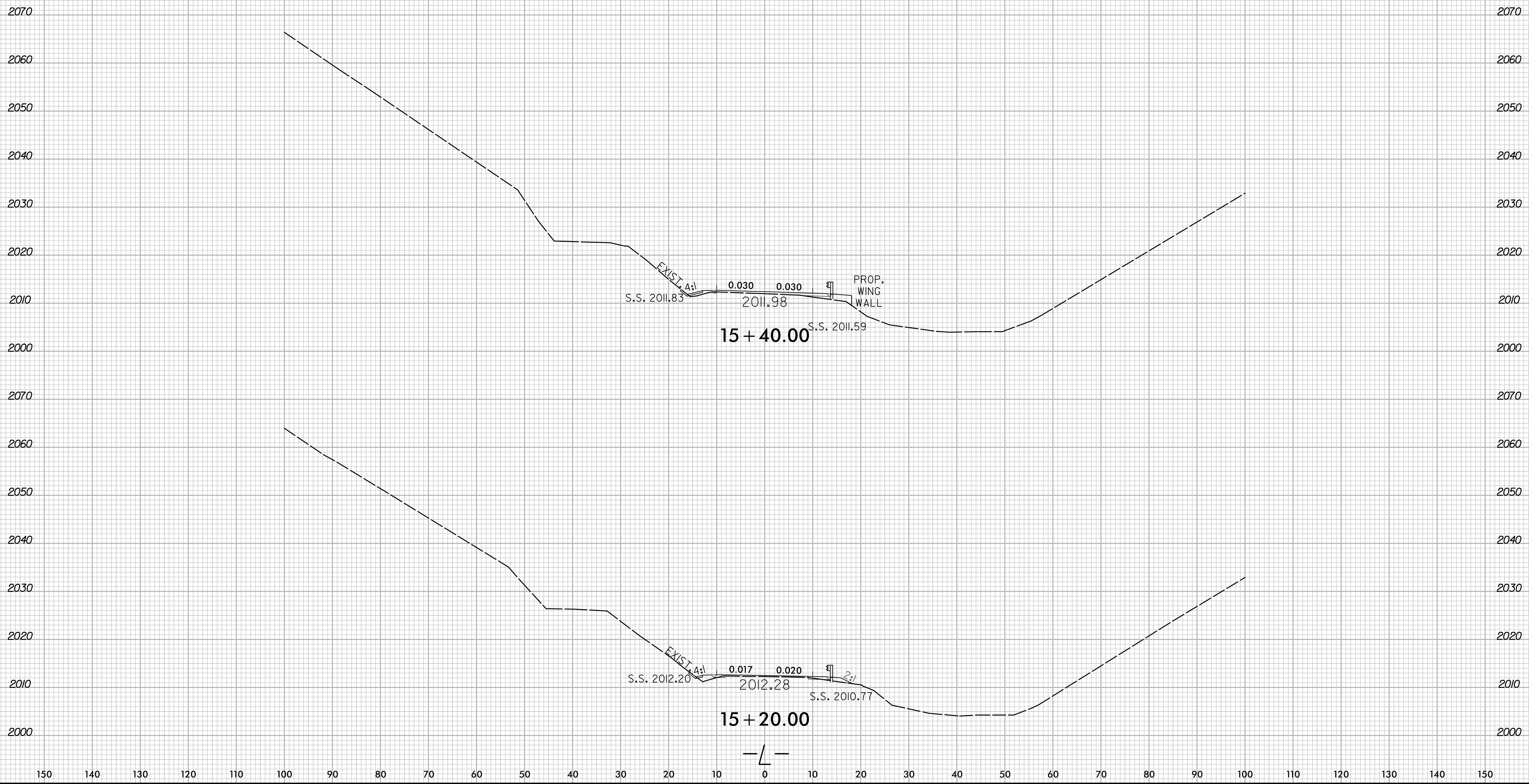
3/1/2021
 X:\NCDDT\Division 14 - 2017\Macon 550079\Roadway\XSC\550079_Rdy_xpl.dgn
 User:zmelvin

6/23/16

0 5 10 █ █ █ █ █	PROJ. REFERENCE NO. 17BP.14.R.211	SHEET NO. X-2
---------------------	--------------------------------------	------------------

150 140 130 120 110 100 90 80 70 60 50 40 30 20 10 0 10 20 30 40 50 60 70 80 90 100 110 120 130 140 150

MACON COUNTY
BRIDGE #550079



3/1/2021
 X:\NCDD\Division 14 - 2017\Macon 550079\Roadway\XSC\550079_Rdy_xpl.dgn
 User:zmelvin

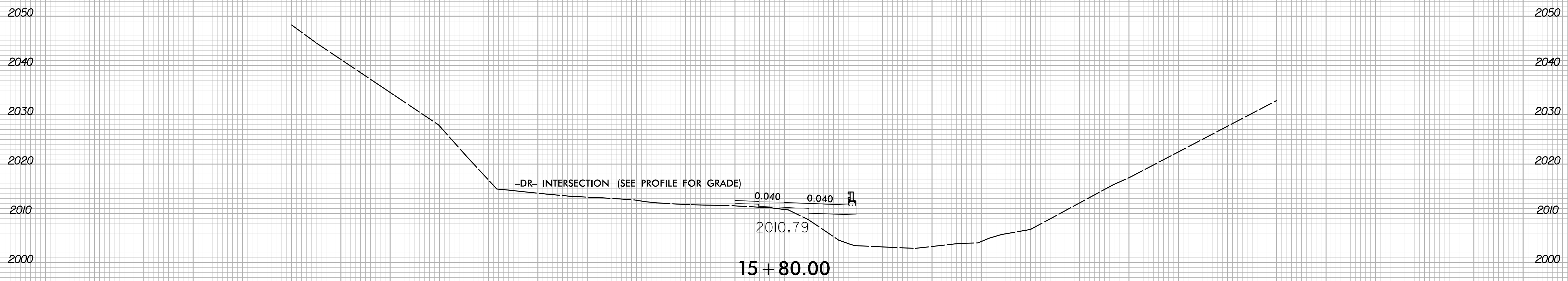
6/23/16

0 5 10 █ █ █ █ █	PROJ. REFERENCE NO. 17BP.14.R.211	SHEET NO. X-3
---------------------	--------------------------------------	------------------

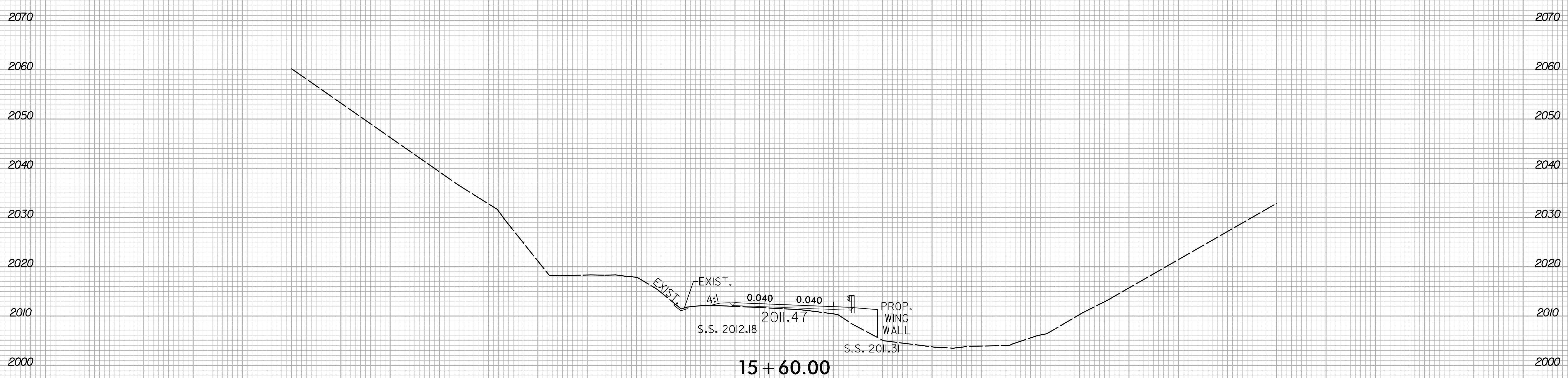
150 140 130 120 110 100 90 80 70 60 50 40 30 20 10 0 10 20 30 40 50 60 70 80 90 100 110 120 130 140 150

MACON COUNTY
BRIDGE #550079

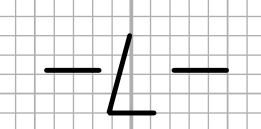
BEGIN BRIDGE -L- STA. 15 + 84.99



15 + 80.00



15 + 60.00

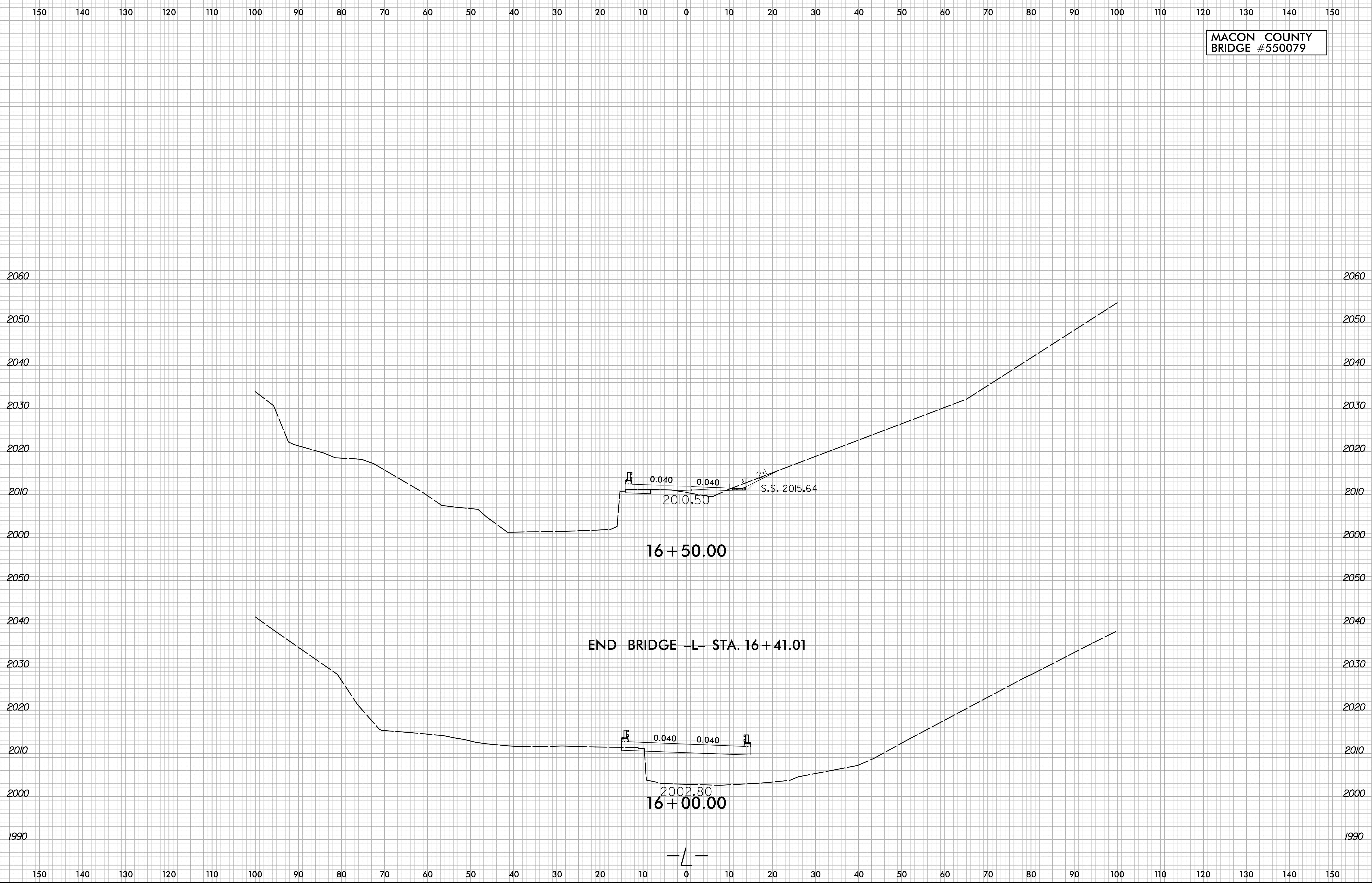


3/1/2021
X:\NCDD\Division 14 - 2017\Macon 550079\Roadway\XSC\550079_Rdwy_xpl.dgn
User:smelvin

6/23/16

0 5 10	PROJ. REFERENCE NO.	SHEET NO.
	17BP.14.R.211	X-4

MACON COUNTY
BRIDGE #550079

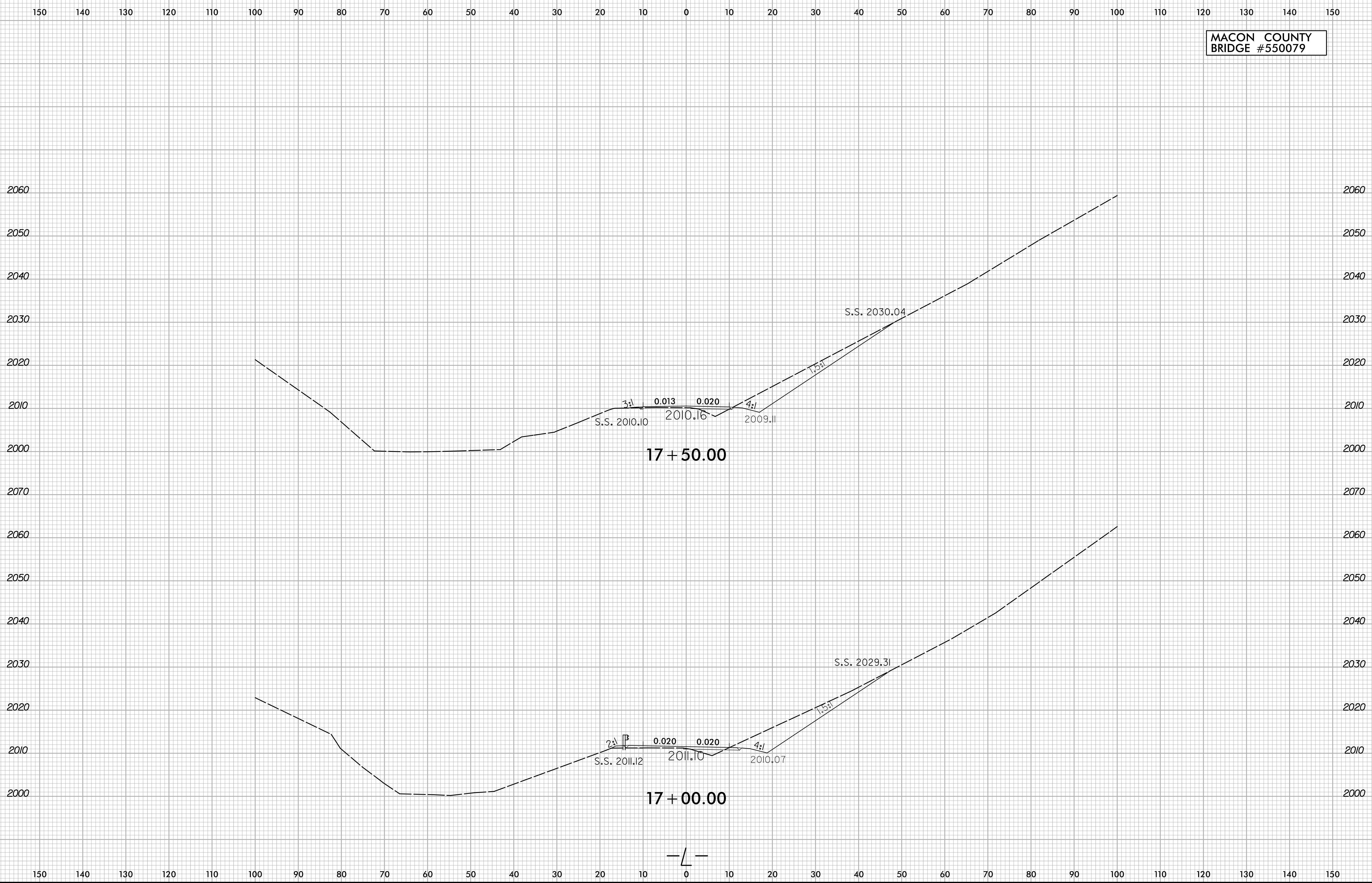


X:\NCDD\Division 14 - 2017\Macon 550079\Roadway\XSC\550079_Rdy_xpl.dgn
User:zmelvin

6/23/16

0 5 10	PROJ. REFERENCE NO.	SHEET NO.
	17BP.14.R.211	X-5

**MACON COUNTY
BRIDGE #550079**

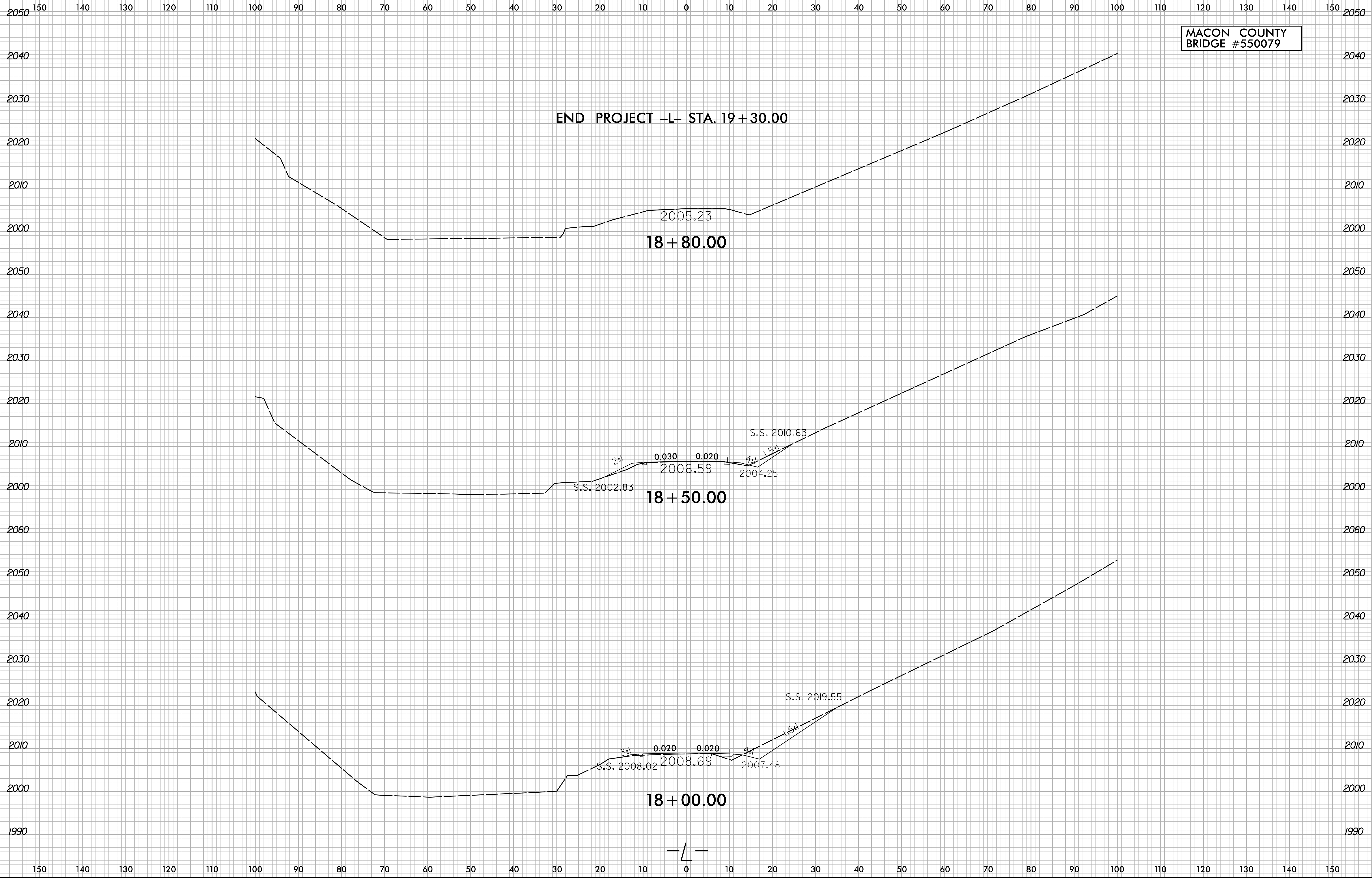


3/1/2021
X:\NC001\Division 14 - 2017\Macon 550079\Roadway\XSC\550079_Rdy_xpl.dgn
User:smelvin

6/23/16

0 5 10	PROJ. REFERENCE NO.	SHEET NO.
	17BP.14.R.211	X-6

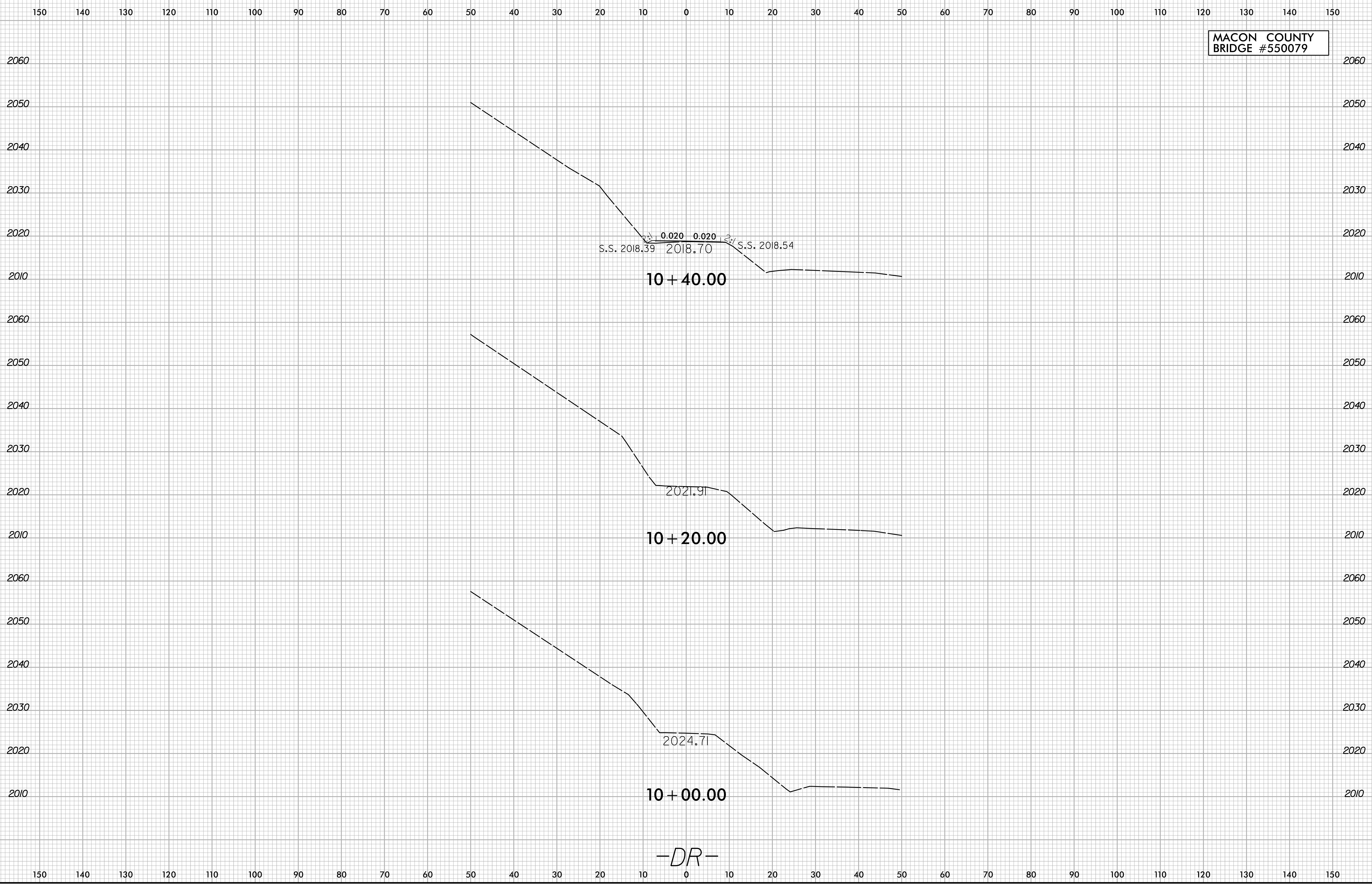
MACON COUNTY
BRIDGE #550079



3/1/2021
X:\NCDDT\Division 14 - 2017\Macon 550079\Roadway\XSC\550079_Rdy_xpl.dgn
User:zsmelvin

6/23/16

0 5 10	PROJ. REFERENCE NO.	SHEET NO.
	17BP.14.R.211	X-7



X:\2017\Division 14 - 2017\Macon 550079\Roadway\XSC\550079_Rdwy_xpl_DR.dgn
User:zsmelvin

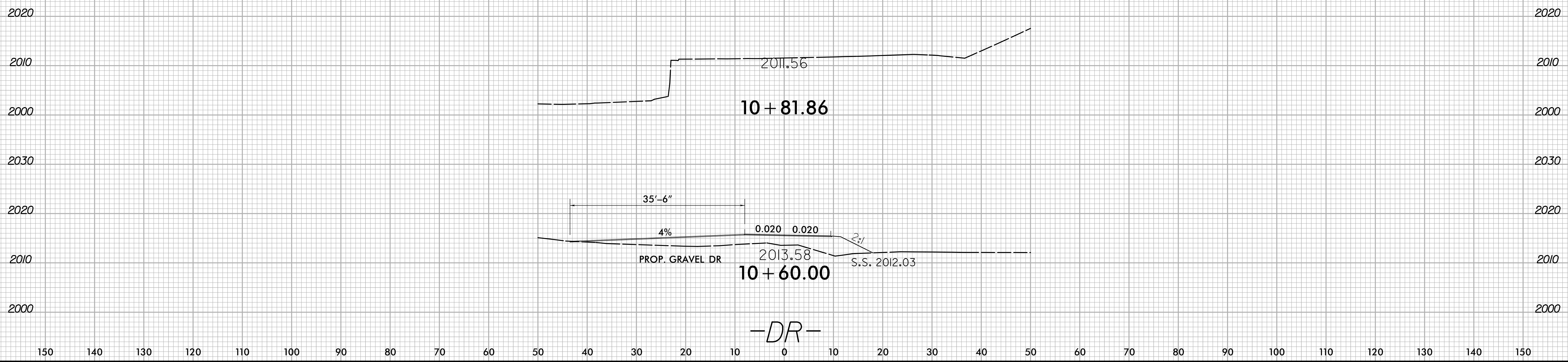
-DR-

6/23/16

0 5 10	PROJ. REFERENCE NO.	SHEET NO.
	17BP.14.R.211	X-8

150 140 130 120 110 100 90 80 70 60 50 40 30 20 10 0 10 20 30 40 50 60 70 80 90 100 110 120 130 140 150

MACON COUNTY
BRIDGE #550079



3/1/2021
 X:\NCDD\Division 14 - 2017\Macon 550079\Roadway\XSC\550079_Rdy_xpl_DR.dgn
 User:ismelvin